

**HORIZONTAL CONTROL**

- NATIONAL SURVEY: National Survey Station
- STATE SURVEY: State Survey Station
- OTHER AGENCIES: Other Agencies Station

**VERTICAL CONTROL**

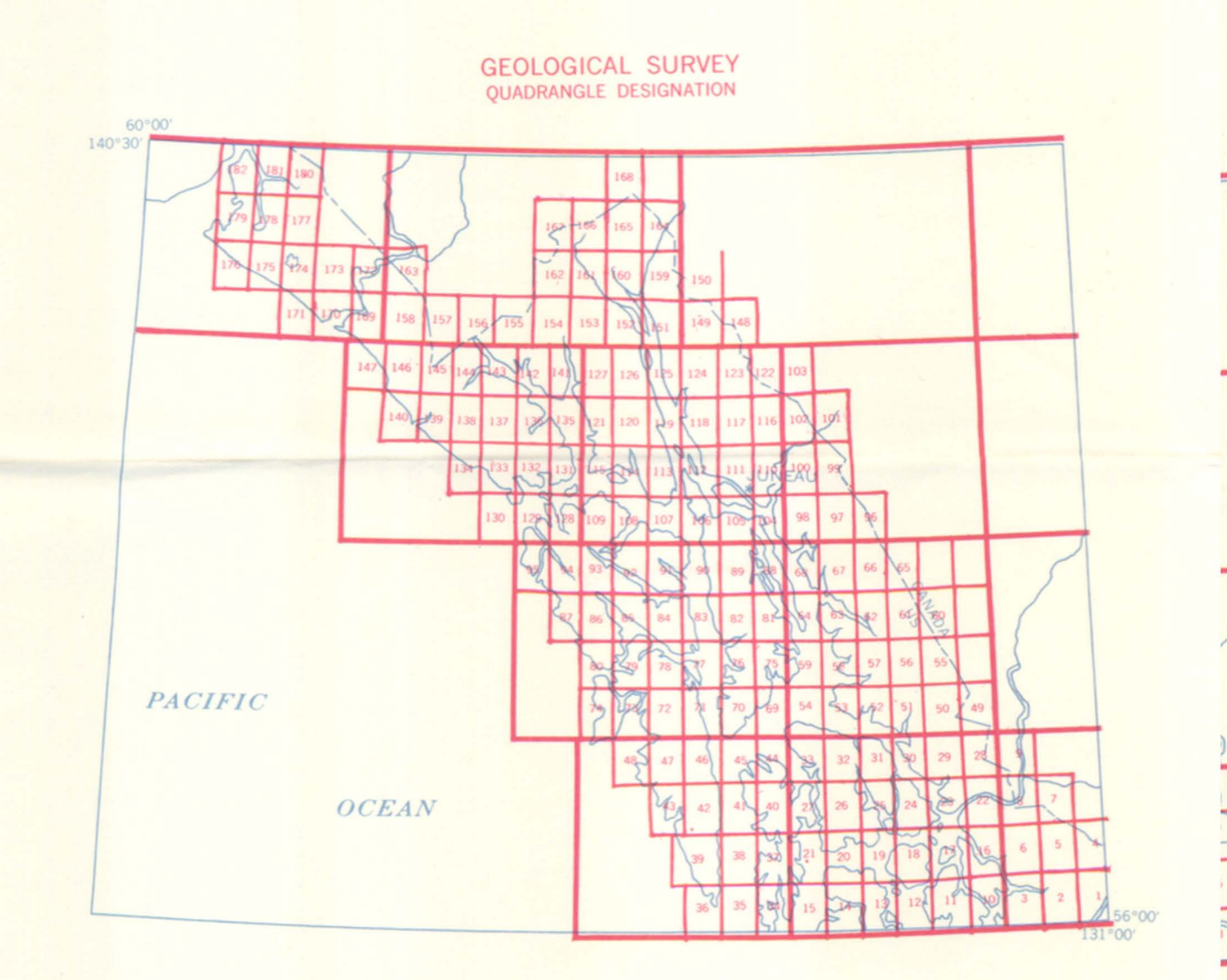
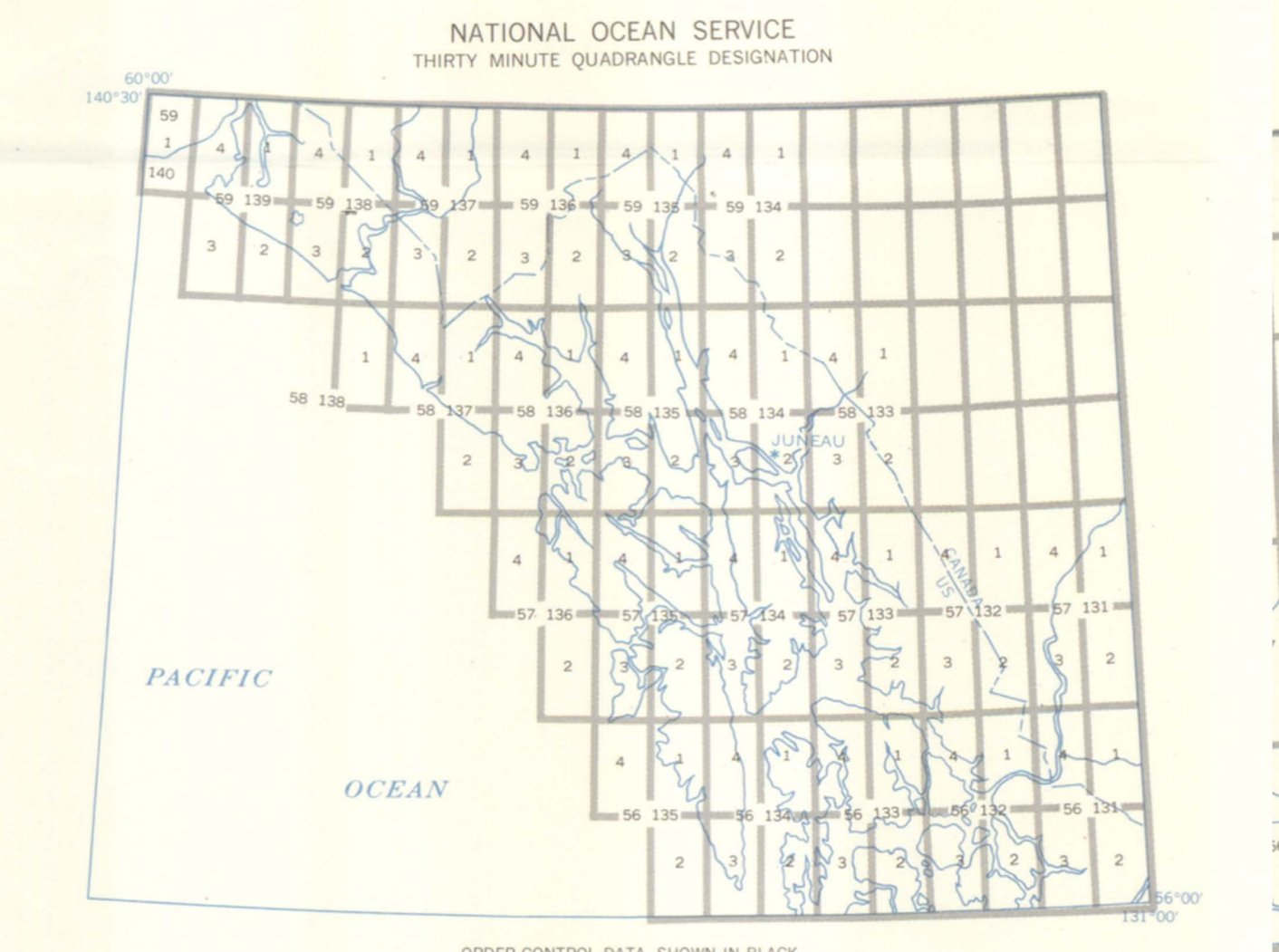
- NATIONAL SURVEY: National Survey Vertical Control
- STATE SURVEY: State Survey Vertical Control
- OTHER AGENCIES: Other Agencies Vertical Control

**STATE SURVEY CONTROL**

- ALASKA: Alaska State Survey Control
- BRITISH COLUMBIA: British Columbia State Survey Control

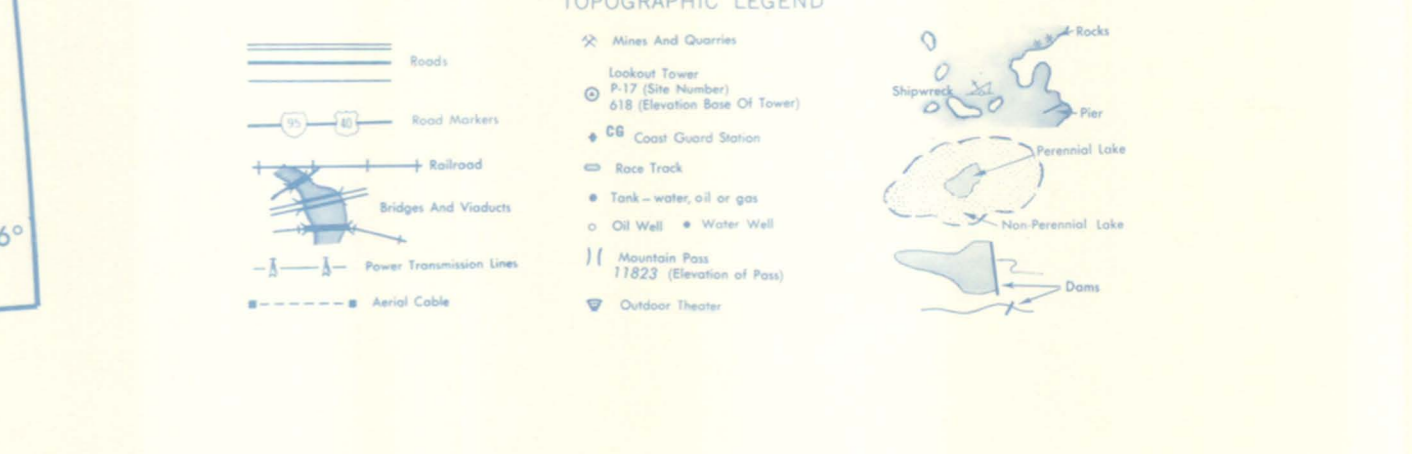
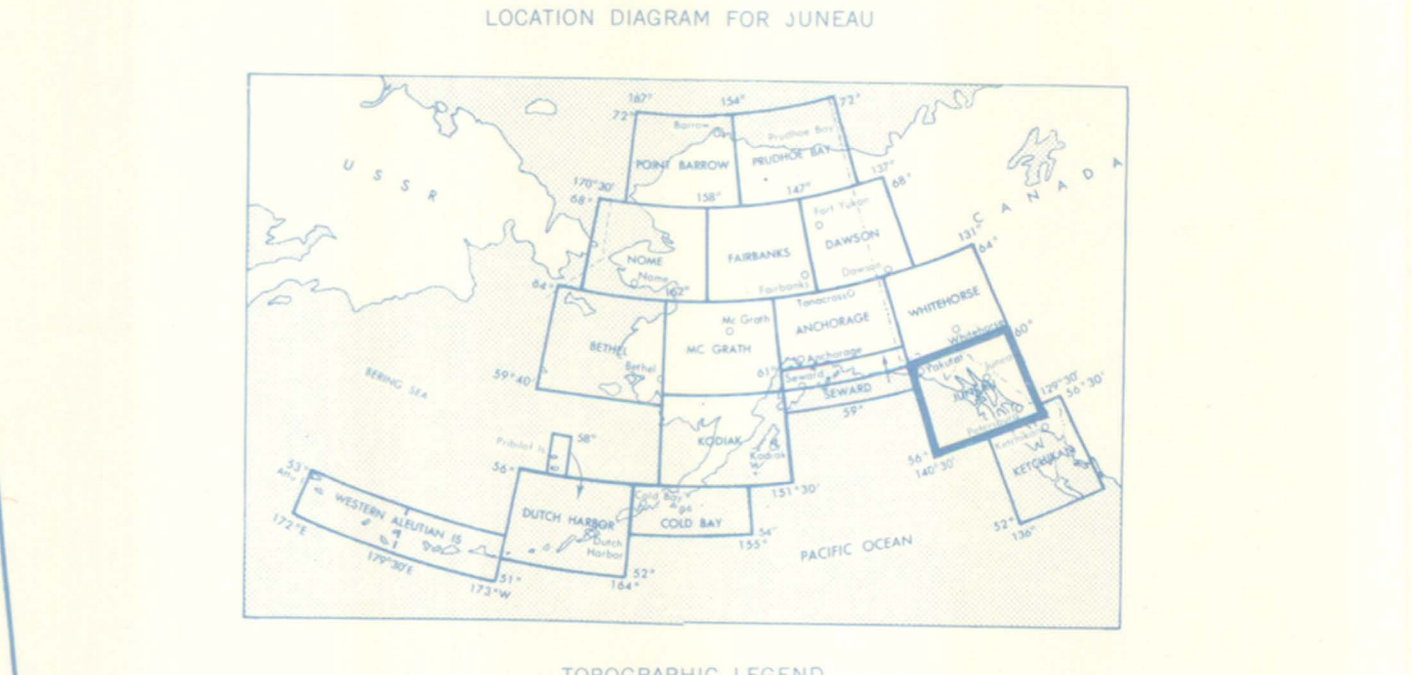
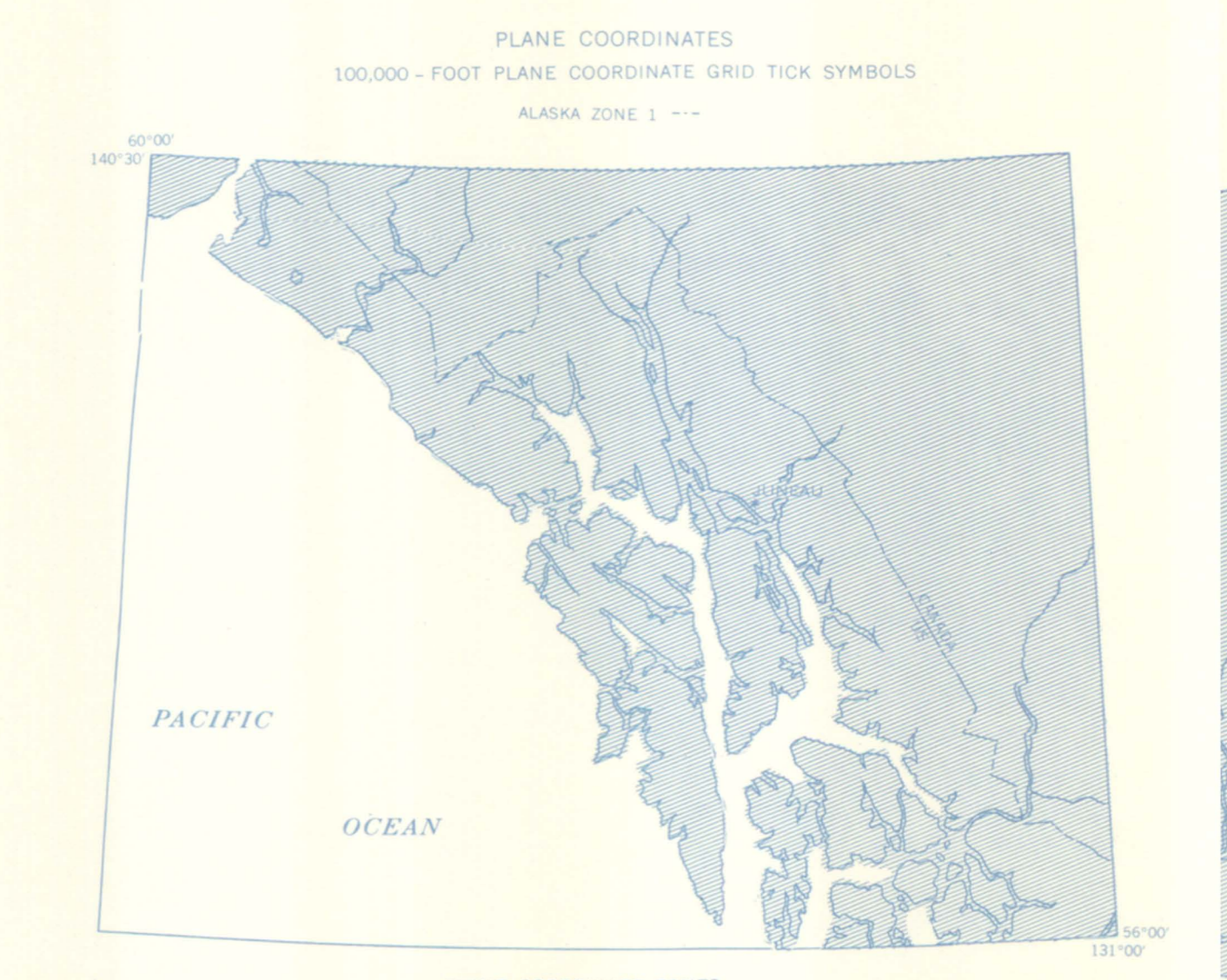
**CODES OF OTHER AGENCIES**

- U.S. BUREAU OF LAND MANAGEMENT: BLM Control
- GEOLOGICAL SURVEY OF CANADA: GSC Control
- DEFENSE MAPPING AGENCY: DMA Control



**OTHER AGENCIES**

AGENCY	STATION NAME	STATION NUMBER
U.S. BUREAU OF LAND MANAGEMENT	BLM 1	100
	BLM 2	101
	BLM 3	102
	BLM 4	103
GEOLOGICAL SURVEY OF CANADA	GSC 1	200
	GSC 2	201
	GSC 3	202
	GSC 4	203
DEFENSE MAPPING AGENCY	DMA 1	300
	DMA 2	301
	DMA 3	302
	DMA 4	303



# KEY TO NUMBERED STATIONS

U.S. DEPARTMENT OF COMMERCE  
NATIONAL OCEANIC AND ATMOSPHERIC ADMINISTRATION  
NATIONAL OCEAN SERVICE

PAGE NO. 1

DATE 07/17/85

FOR  
JUNEAU, ALASKA GEODETIC CONTROL DIAGRAM  
BY THE  
NATIONAL GEODETIC SURVEY

-----  
NOS STATIONS SHOWN IN BLACK  
-----

1 WRANGELL BM 6	43 PEN
2 ROUND	44 HAMUS
3 FIELD	45 BIORKA
3 AFIRM	45 TRAN
4 LEE	46 COVE
5 KAHDIN	47 CRO
6 KADIN	48 CROSS
7 KAD	49 ELOVOI
8 FLATS	50 GIN 2
9 HAR	51 HURT 2
10 POINT	52 MAN
11 SHEER	53 AKWA
12 INSTITUTE	54 ALLAN
13 ICE	54 ALLEC
13 COLT	55 AMBON
13 CARL	55 ANTAR
14 CABIN	55 NUNKI
14 CHET	56 AN 2
15 CLIFF	56 BARK 2
15 CLOVER	56 BIN
16 INDIAN	57 AQUILA
16 JACK	57 BEEHIVE
16 CAA	58 BAN
17 CLAUDE	58 BOSS
17 MAC	58 COURT 2
18 MAN	58 DISK 2
18 NET	59 BIRD
18 OS	60 BOOTES
19 CALDER	61 BUCKO
19 INNER	61 DOCK (1959)
20 CENTER	62 CAMP
21 DEBIT	63 CANE 2
22 DIVIDE	64 CAPRI
23 DONNA	65 CHIT
24 EAGLE	66 COO
25 GLASS	66 DRACO
25 NICHE	67 COOGAN
26 GRAZE	68 CORONA
27 HERON	69 CURSA
27 INGOT	70 DELTA
27 KAPOK	70 CURVE
27 LOTUS	71 DELTA
27 MANOR	71 FABIA
27 OCTET	72 DENEK
28 MIDDLE	73 DIKE
29 MILTON	74 DIPPER
30 MINK	75 DOCK (1942)
31 RIDER	76 DOG
31 SANDY	77 EAST
31 QUEEN	77 KREST
31 PATIO	78 FERN 2
32 SHAKE	79 FIB 2
32 TURN	80 KAT
32 TWIST	81 LIS
33 SHAKAN	82 NOXON
34 SHIP 2	83 REZANOF
35 AFFLECK	84 ABORT
36 COR	85 ABYSS
37 HIND	85 BLUFF
38 HOW	86 ACT
39 MAC	86 GRIM
40 MARBLE	87 ACTIVE
41 MIDDY	88 ADZE
41 ZAG	89 AID
42 NORTH	89 BACK 2
43 BEAR	90 ALDEN
	90 SAINT
	91 ALE 2
	92 ALPHA
	93 AREAS

# KEY TO NUMBERED STATIONS

U.S. DEPARTMENT OF COMMERCE  
NATIONAL OCEANIC AND ATMOSPHERIC ADMINISTRATION  
NATIONAL OCEAN SERVICE

PAGE NO. 2

DATE 07/17/85

FOR  
JUNEAU, ALASKA GEODETIC CONTROL DIAGRAM  
BY THE  
NATIONAL GEODETIC SURVEY

94 ARTHUR 2	157 ARCH
95 BAHAM	157 KELP
96 BALE 2	157 RAMPART
97 BALK 2	158 BALD
98 BAPTIST	159 BEARD
98 JOHN	160 BERG
99 CRAG	161 BERRY
100 DEBUT	161 SOON
101 DIG 2	162 BUTE
102 DIXIT	162 ROUND
103 DRINK	163 CANADIAN 190 (IBC)
104 GAD	164 CLIFF
105 HOLLY	165 COOL
105 BIGOT	166 CRAB
106 SAW	167 CUSHING
107 SENITZEN	167 SKIP
108 SIRDI	168 DESERT
109 POGIBSHI ANCHORAGE NE B	168 RIDGE
110 POINT SATCHRUN	169 DRAKE
111 ARDEN	170 DUCE
112 BIGHT	171 EAGLE
113 SALISBURY	172 ENTER
114 DONOUGH	172 PIRATE
115 GASTINEAU CHANNEL N BASE	173 GARB
116 GASTINEAU CHANNEL S BASE	174 GLOOMY
117 JUNEAU 2 (USE)	175 HUGH MILLER EAST BAS
118 MARKS	176 INNER
119 MARMION	176 ORDER
120 NEW	177 ISLAND
121 OLIVER	178 JILL
122 AIRPORT	179 JUMBO
123 BILL (USE)	180 KILL
124 CLUMP	181 KNOB
125 COW 2 - PORTLAND	182 MARBLE
126 DON	183 MID
127	184 MINK
128 FRITZ	185 NEVA
129 GEORGE	186 NONE
130	187 RITE
131 GLACIER	188 SIRE
132 GRAVEL	189 SNOWWHITE
133 INDIAN	190 WACHUSETT
134 OUTER	191 WILL
135 PORT	191 ELSE
136 YOUNG BAY WEST BASE	192 ACHE
137 EAGLE RIVER SOUTH BASE	193 ADZE
138 LINCOLN	193 DUNK
139 BED 2	194 ALTHORP ROCK LIGHT (
140 DAMP RM - OML 07 NEAR VAN	195 BALD
141 A POINT CLIFF AZ MK	196 CAKE
141 CLIFF	197 DUNDAS BAY EAST BASE
142 BUT	198 GARD
143 SOPHIA	199 HARM
143 SOPHIA 2	199 CAB
144 ADOLPHUS	200 PEEP
145 ADOLPHUS 2	201 TERRY
146 AXLE	202 WILLY
147 BART	203 CENOT
148 BEST	204 FISHY
149 BOSS	205 SUNMORE
150 BOSS 2	206 BENNETT SOUTH BASE
151 CLAM	207 GARB
151 FISH	208 GLACIER PT S BASE
152 COAL	209 CRAMP
153 HELP	209 GRIPE
154 MADE	209 KATZ
155 PT GUSTAVUS EAST BASE	210 SEDUCTION (IBC)
155 PT GUSTAVUS WEST BASE	211 SLIDE
156 ALUM	212 BRENDA
156 VOTE	212 BRENDA RM 1

# KEY TO NUMBERED STATIONS

U.S. DEPARTMENT OF COMMERCE  
NATIONAL OCEANIC AND ATMOSPHERIC ADMINISTRATION  
NATIONAL OCEAN SERVICE

PAGE NO. 3

DATE 07/17/85

FOR  
JUNEAU, ALASKA GEODETIC CONTROL DIAGRAM  
BY THE  
NATIONAL GEODETIC SURVEY

213 RIPINSKI  
214 YIND  
215 TROUBLE  
215 TROUBLE RM 2  
216 USS 3708 AP 18 (BLM)  
217 CORNER  
218 BOAT  
219 CAMEL  
220 SPAR  
221 JOY  
222 FALSE  
223 FAKE

7 18 (USE)  
7 19 (USE)  
7 N-3 (USE)  
8 20 (USE)  
8 21 (USE)  
9 JUNEAU 6C (USE)  
9 7A (USE)  
10 JOEL (USE)  
11 GOLF RM 1 (USE)  
11 GOLF RM G 17 B 1 (US  
12 GUN 1 BAT 291 (USE)  
12 GUN 2 BAT 291 (USE)  
12 HALLINAN (USE)  
12 KING S-12 (USE)  
12 P-2 BIORKA IS (USE)  
12 RADAR (USE)  
12 RUNDLE (USE)  
12 S-10 BIORKA IS (USE)  
12 S-11 BIORKA IS (USE)  
12 S-13 BIORKA IS (USE)  
12 S-9 BIORKA IS (USE)  
12 BC BAT 291 (USE)  
12 S-1 BIORKA IS (USE)  
12 S-2 BIORKA IS (USE)  
12 S-3 BIORKA IS (USE)  
12 S-4 BIORKA IS (USE)  
12 S-5 BIORKA IS (USE)  
12 S-6 BIORKA IS (USE)  
12 S-7 BIORKA IS (USE)  
12 S-8 BIORKA IS (USE)  
13 SL-1 LAZARIA IS (USE)  
13 SL-2 LAZARIA IS (USE)  
13 SL-3 LAZARIA IS (USE)  
13 SL-4 LAZARIA IS (USE)  
13 SL-5 LAZARIA IS (USE)  
13 SL-6 LAZARIA IS (USE)  
13 SL-8 LAZARIA IS (USE)  
13 SL-9 LAZARIA IS (USE)  
13 SL-10 LAZARIA IS (US  
13 SL-11 LAZARIA IS (US  
13 SL-12 LAZARIA IS (US  
13 SL-13 LAZARIA IS (US  
13 SL-15 LAZARIA IS (US  
13 SL-16 LAZARIA IS (US  
13 SL-17 LAZARIA IS (US  
13 SL-18 LAZARIA IS (US  
13 SL-19 LAZARIA IS (US  
13 SL-20 LAZARIA IS (US  
13 SL-21 LAZARIA IS (US  
13 SL-22 LAZARIA IS (US  
14 ABALONE (USE)  
14 B1 S1 BAT 292 (USE)  
14 CLAM 2 (USE)  
15 B1 S1 BAT 290 (USE)  
15 EDGECOMBE RM 1 (USE)  
15 EDGECOMBE RM 2 (USE)  
16 B2 SHOALS PT (USE)  
16 B3 GUN 2 BAT 390 (US  
16 B4 (USE)  
16 B6 SHOALS PT (USE)  
16 B7 SHOALS PT (USE)  
16 BC BAT 290 (USE)  
16 CRF BAT 290 (USE)  
16 DAVIS (USE)  
16 GUN 1 BAT 290 B5 SHO  
16 K-12 SHOALS PT RM 1  
17 BC B 353 BAT 293 (US  
17 CRF BAT 292 (USE)  
17 GUN 1 BAT 292 (USE)  
17 GUN 2 BAT 292 (USE)

-----  
OTHER AGENCIES SHOWN IN BROWN  
-----

1 YA-0 (USE)  
1 YA-1 (USE)  
1 YA-19 (USE)  
1 YA-20 (USE)  
1 YA-21 (USE)  
1 YA-23 (USE)  
1 YA-24 (USE)  
1 YB-1 (USE)  
2 YA-2 (USE)  
2 YA-3 (USE)  
2 YA-4 (USE)  
2 YA-5 (USE)  
2 YA-6 (USE)  
2 YA-7 (USE)  
2 YA-9 (USE)  
2 YA-10 (USE)  
2 YA-11 (USE)  
2 YA-12 (USE)  
2 YA-13 (USE)  
3 YA-14 (USE)  
3 YA-15 (USE)  
3 YA-16 (USE)  
3 YA-17 (USE)  
3 YA-18 (USE)  
4 YA-8 (USE)  
4 YA-23 (USE)  
4 YA-24 (USE)  
4 YB-2 (USE)  
4 YB-3 (USE)  
4 YB-4 (USE)  
4 YB-5 (USE)  
4 YB-6 (USE)  
4 YB-7 (USE)  
4 YB-8 (USE)  
4 YB-9 (USE)  
4 YB-10 (USE)  
4 YB-11 (USE)  
4 YB-12 (USE)  
4 YB-13 (USE)  
4 YB-14 (USE)  
5 12 (USE)  
5 14 (USE)  
5 15 (USE)  
5 11 (USE)  
5 BRYAN (USE)  
5 JUNEAU 5 (USE)  
5 JUNEAU 3A (USE)  
5 N-1A (USE)  
5 N-2 (USE)  
6 9 (USE)  
6 10 (USE)  
6 5 (USE)  
7 17 (USE)

# KEY TO NUMBERED STATIONS

U.S. DEPARTMENT OF COMMERCE  
NATIONAL OCEANIC AND ATMOSPHERIC ADMINISTRATION  
NATIONAL OCEAN SERVICE

PAGE NO. 4

DATE 07/17/85

FOR  
JUNEAU, ALASKA GEODETIC CONTROL DIAGRAM  
BY THE  
NATIONAL GEODETIC SURVEY

17 MAC (USE)  
18 B3 S3 BAT 290 (USE)  
18 S-2 (USE)  
18 S-1 (USE)  
18 Z-1 LAVA PT (USE)  
18 Z-5 LAVA PT (USE)  
18 Z-6 LAVA PT (USE)  
18 Z-7 LAVA PT (USE)  
18 Z-8 LAVA PT (USE)  
19 GOLF (USE)  
20 B 454 BAT 292 (USE)  
20 TEUSCHER (USE)  
21 B 252 BAT 292 (USE)  
21 KAYAK 2 (USE)  
22 TINKLER (USE)